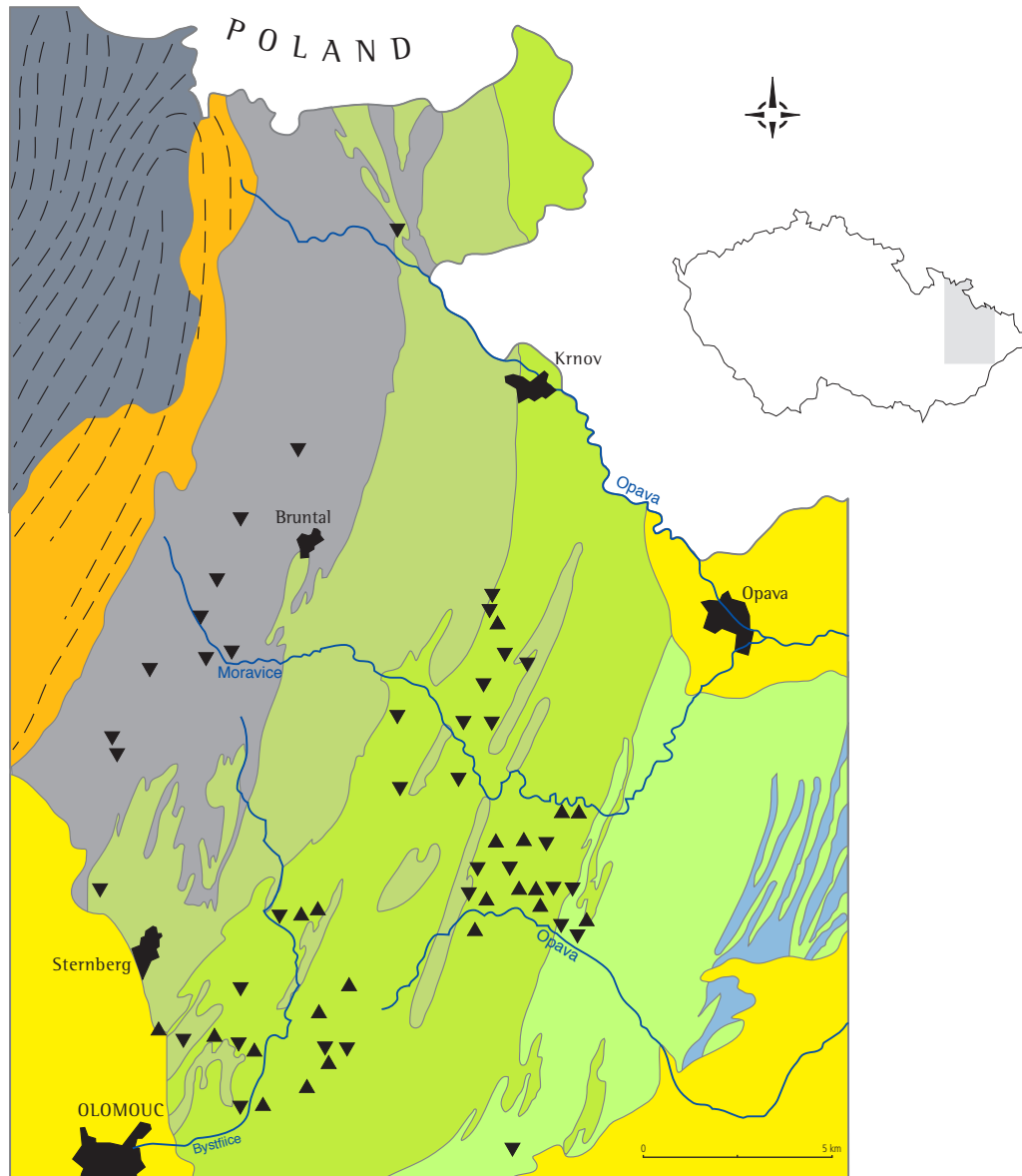











# SIMPLIFIED GEOLOGICAL MAP AND LOCATION OF SLATE MINES IN THE NIZKY JEZINEK AREA



## LEGEND

- |   |                                 |   |                                |
|---|---------------------------------|---|--------------------------------|
|  | Precambrian                     |  | Kulm (Hradecké Sequence)       |
|  | Lower-Devonian                  |  | Visé/ Namur**                  |
|  | Upper-Devonian                  |  | Cenozoic                       |
|  | Kulm (Andělskohorské Sequence)* | ▼ ▲   | open open pit/underground mine |
|  | Kulm (Benešovské Sequence)      |   |                                |
|  | Kulm (Moravické Sequence)       |   |                                |

\* = Lower Carboniferous = Mississippian

\*\* = Lower Carboniferous/Upper Carboniferous = Mississippian/Pennsylvanian